

Here is the case for a Parish boundary change from ‘High Rigg’, Icen Lane, Shipton Gorge DT64PW:

1 Our two neighbours, either side of us on Icen Lane, are both in the Parish of Shipton Gorge. We in ‘High Rigg’ have access only onto Icen Lane and accordingly feel part of Shipton Parish.


We do not see any of Loders and in fact overlook the Bride Valley and much of Shipton to the south.


We are much more connected with the activities and social life of the village of Shipton. The A35 main road separates us from Loders.

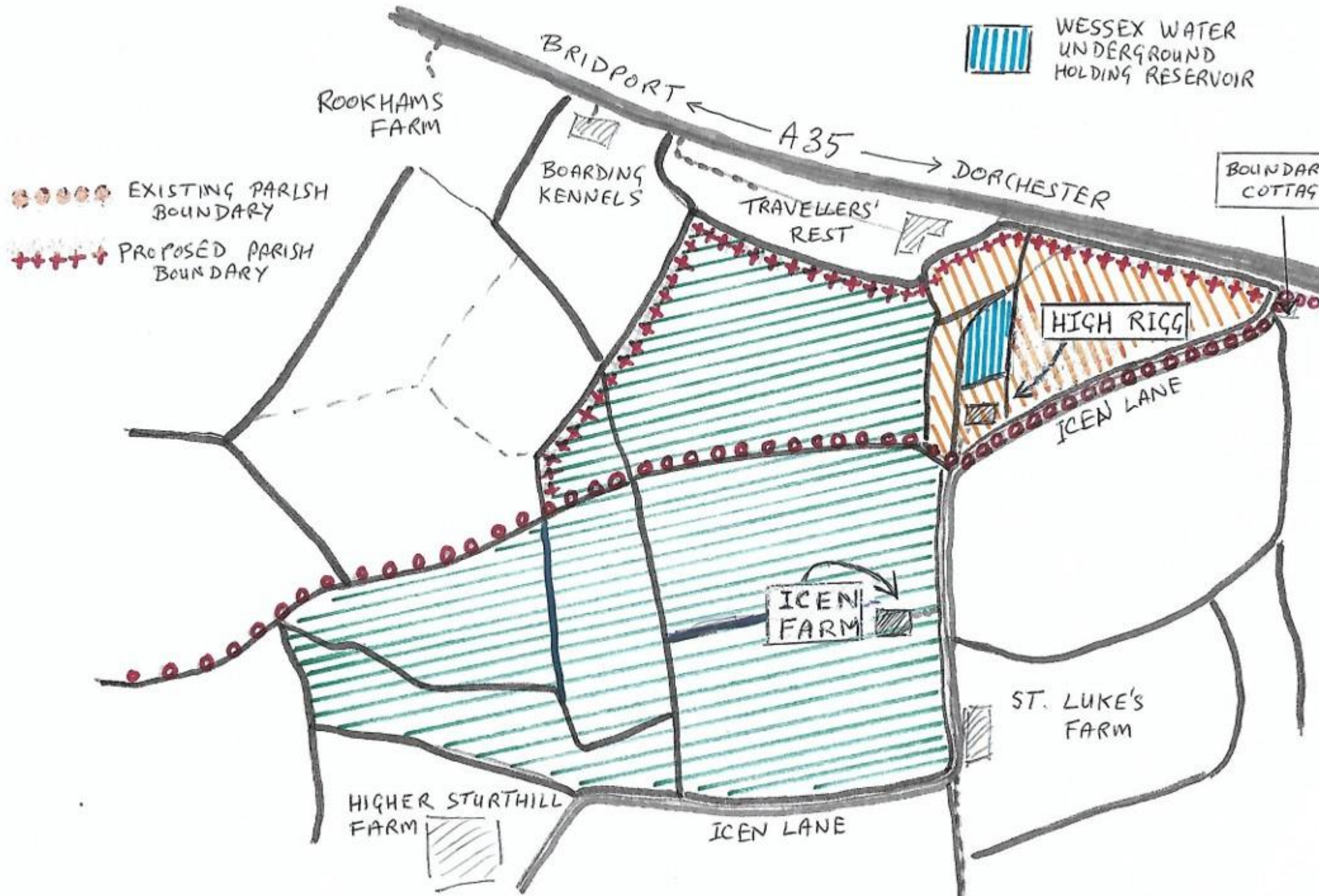


2. Our neighbours at Icen Farm have most of their land in the Parish of Shipton Gorge. Two fields however are currently in Loders. These two fields would become part of the Parish of Shipton Gorge if our proposed boundary change (see attached plan) were adopted. Our neighbours feel this would be most sensible.

Their details are:



 We only have one contact with Wessex Water (a property surveyor). He has no idea whether WW would be concerned about a Parish boundary change, but he will try and find out for us. We have heard nothing at the time of writing. I cannot believe they would be concerned.



●●●●● EXISTING PARISH BOUNDARY
+++++ PROPOSED PARISH BOUNDARY

WESSEX WATER UNDERGROUND HOLDING RESERVOIR

ROOKHAMS FARM

BOARDING KENNELS

TRAVELLERS' REST

BOUNDARY COTTAGE

BRIDPORT

A35

DORCHESTER

HIGH RIGG

ICEN LANE

ICEN FARM

ST. LUKE'S FARM

HIGHER STURTHILL FARM

ICEN LANE

