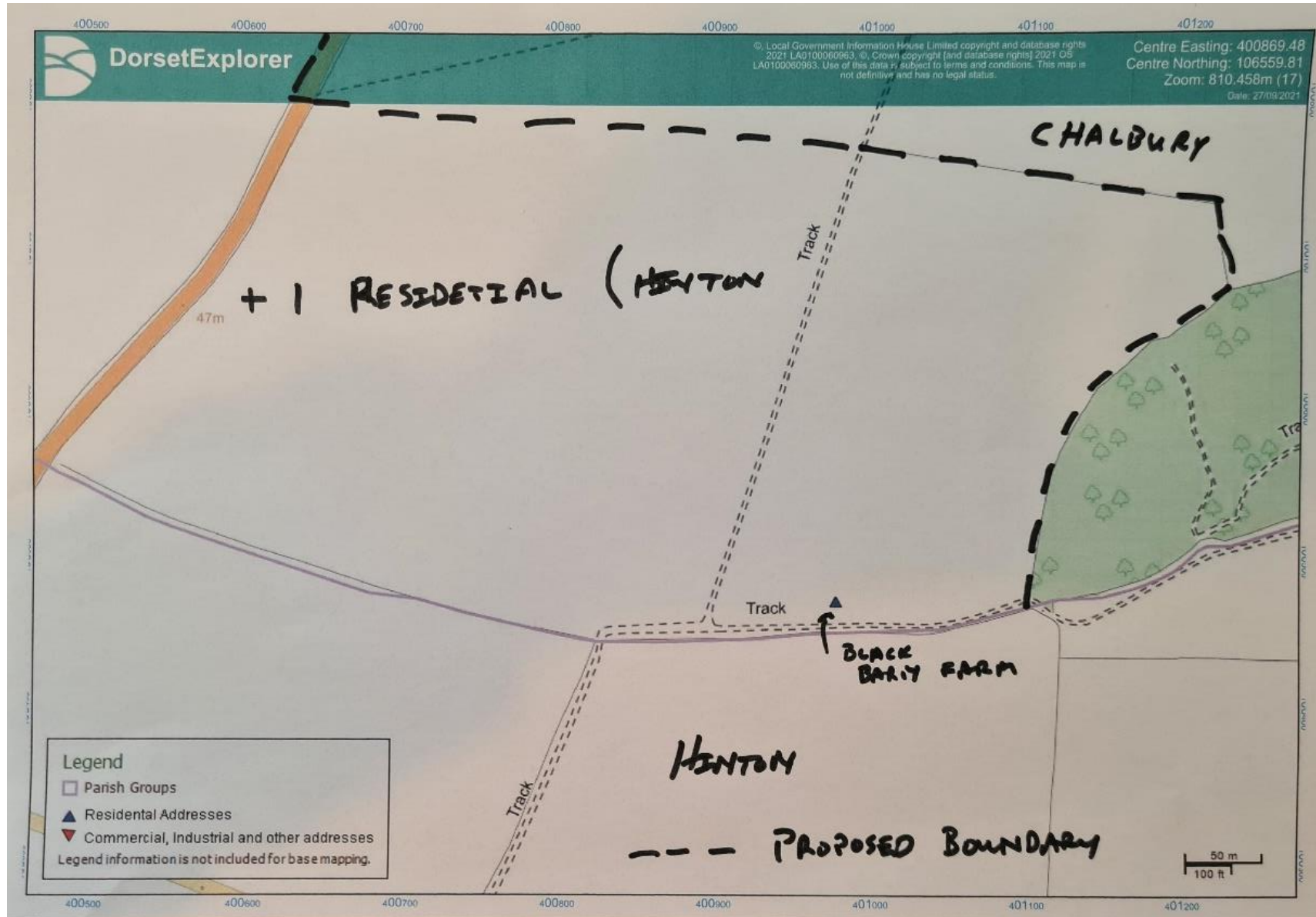


Rationalisation of boundaries around Hinton Ward, Witchampton Ward, CricheI Ward, Chalbury Parish Council and Holt Parish Council.

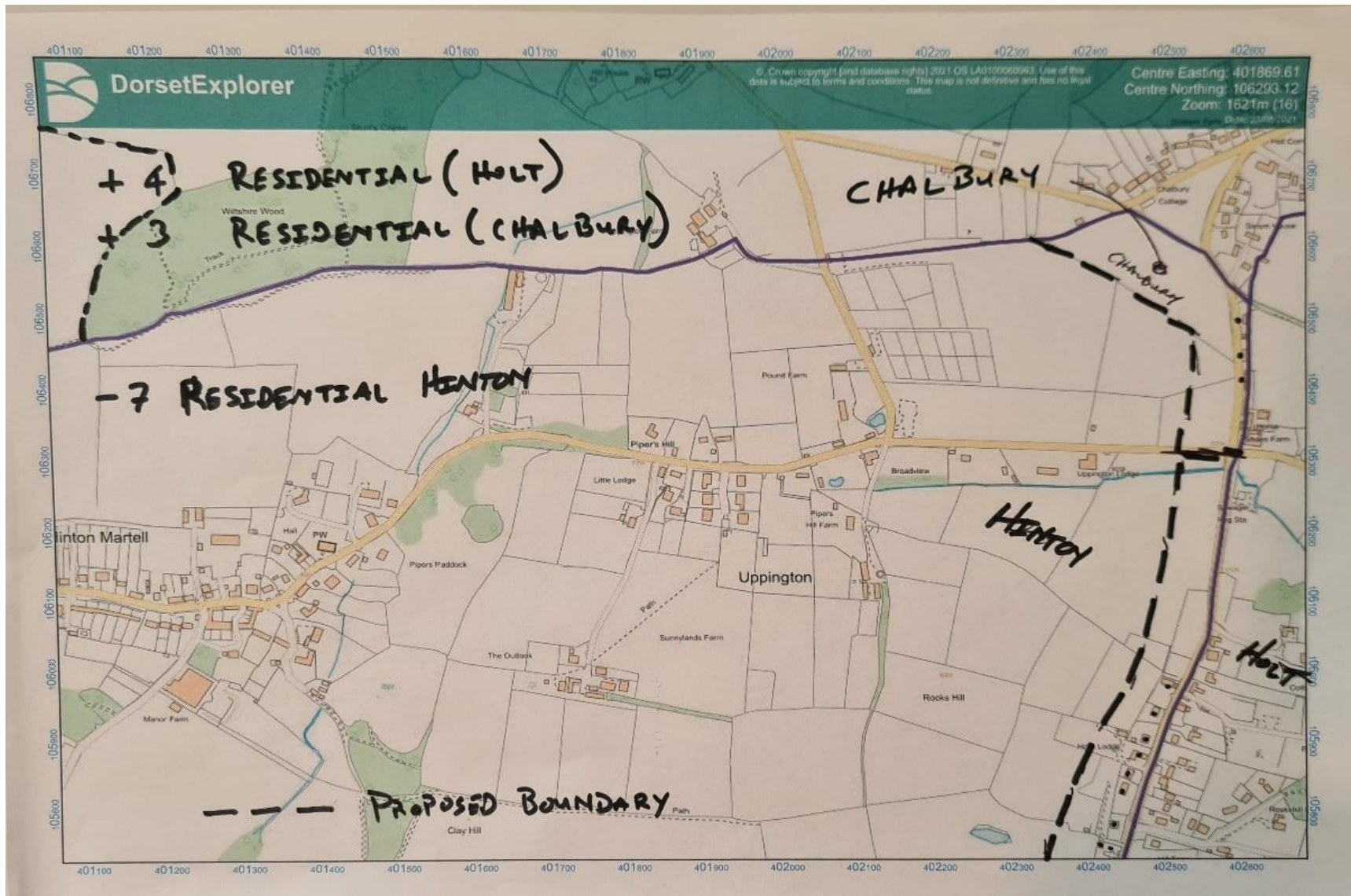
Ward/Parish	Gain	Loss	Net gain/loss
Hinton	25	24	1
Witchampton	3	0	3
CricheI	5	0	5
Chalbury PC	3	6	-3
Holt PC	18	24	-6

Plan 1



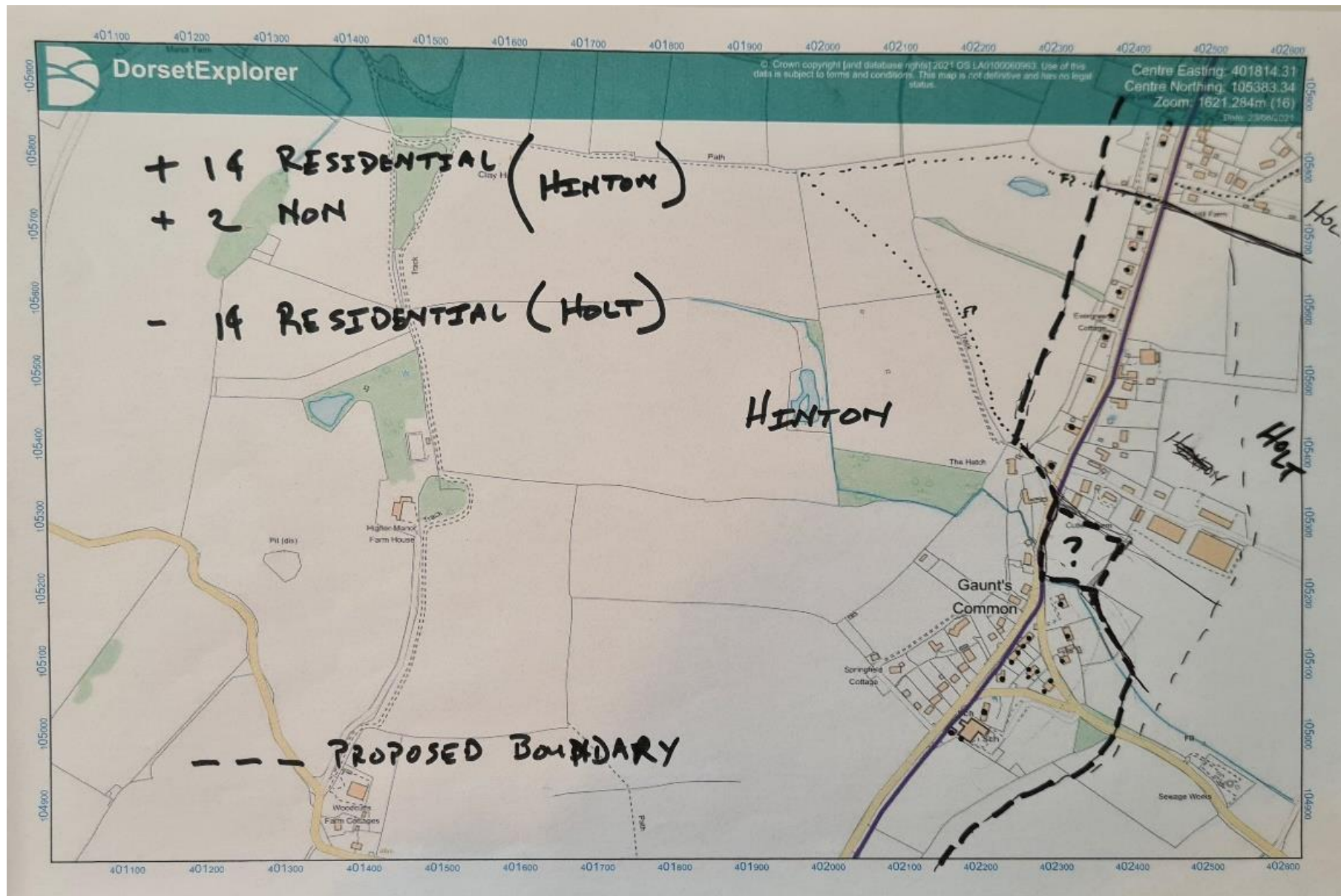
Net Gain/Loss	Ward/Parish
+1	Hinton
-1	Chalbury PC

Plan 2



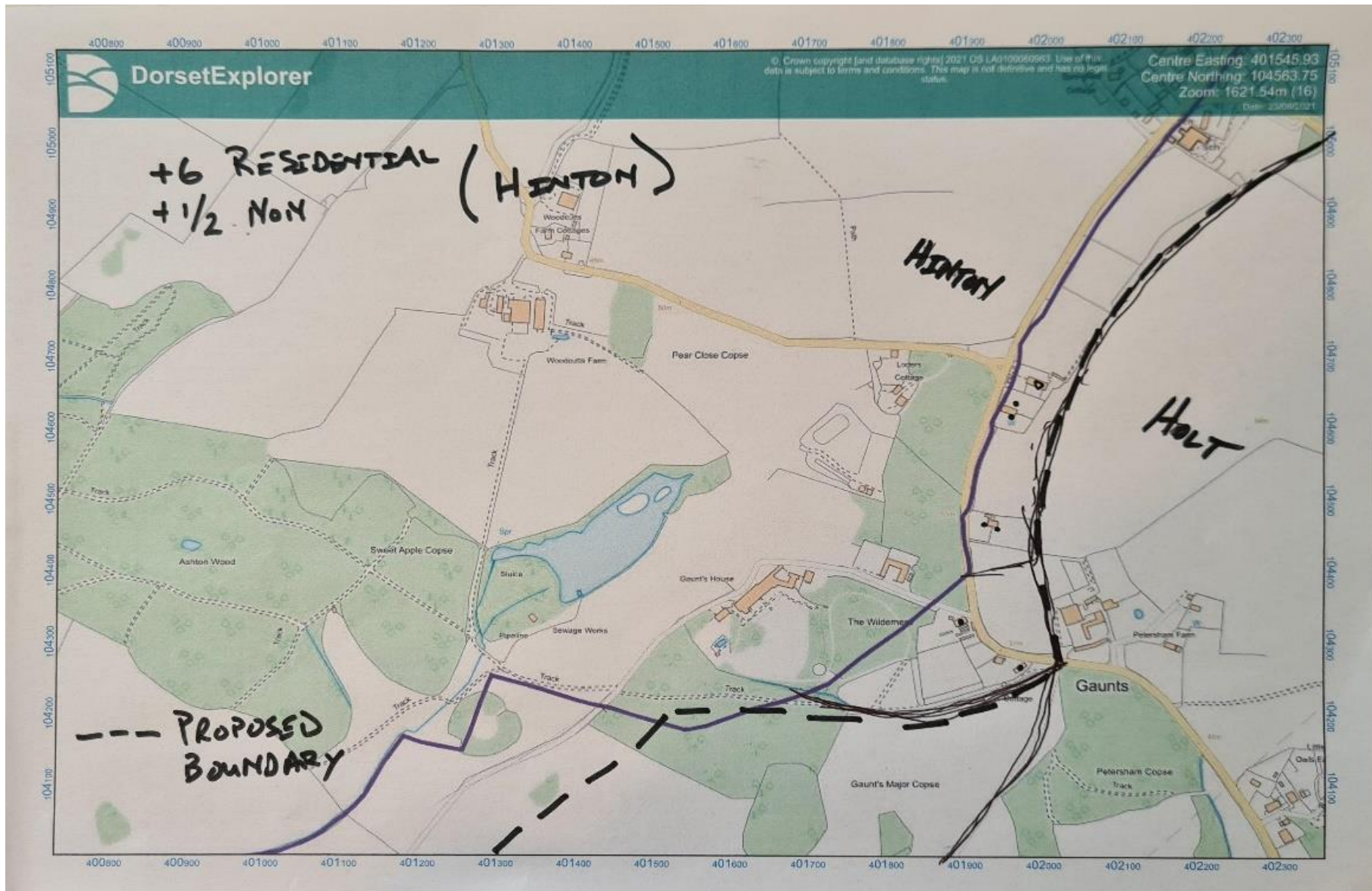
Net Gain/Loss	Ward/Parish
-7	Hinton
+3	Chalbury PC
+7	Holt PC

Plan 3



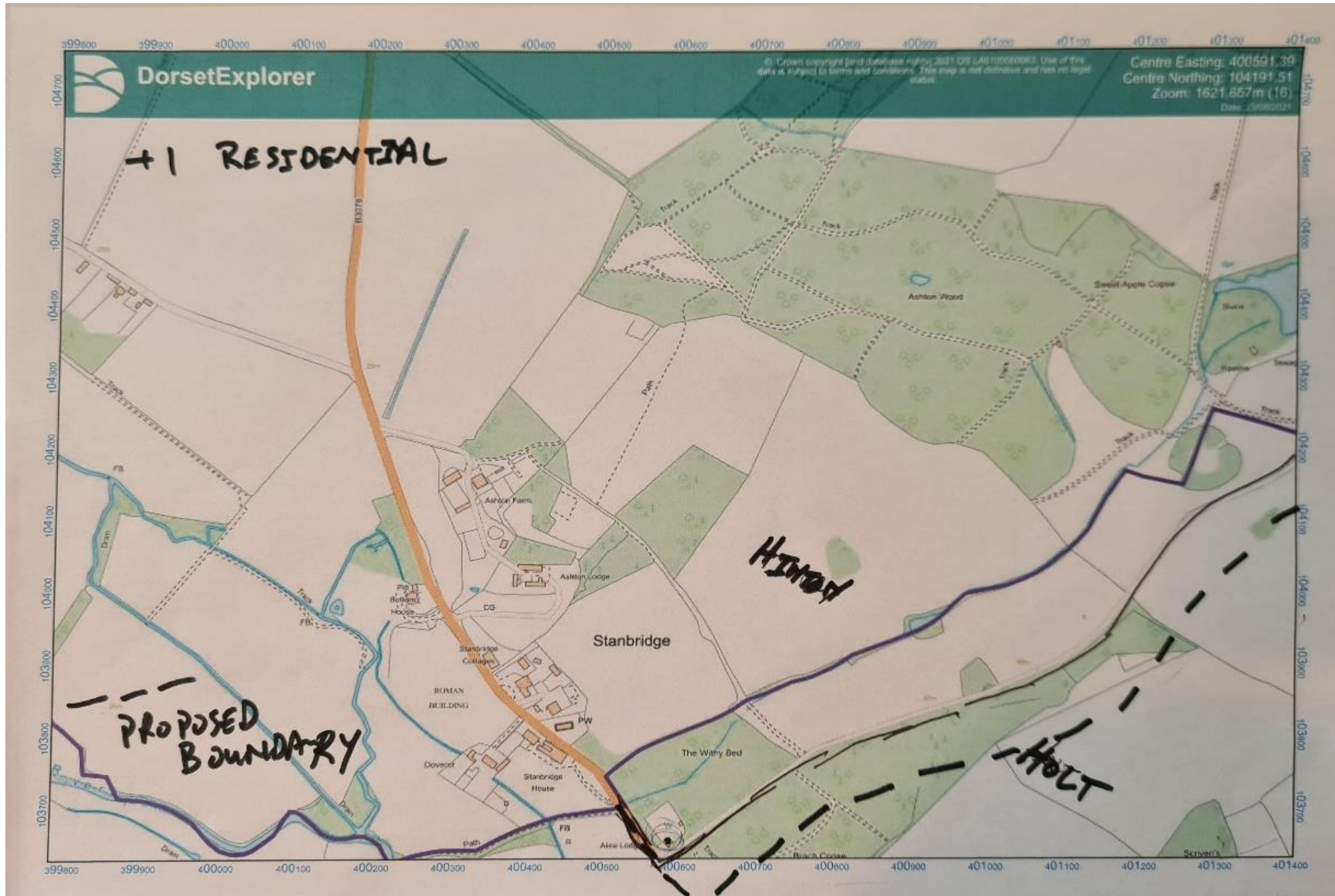
Net Gain/Loss	Ward/Parish	Gain	Loss
+5	Hinton	16	11
-5	Holt PC	11	16

Plan 4



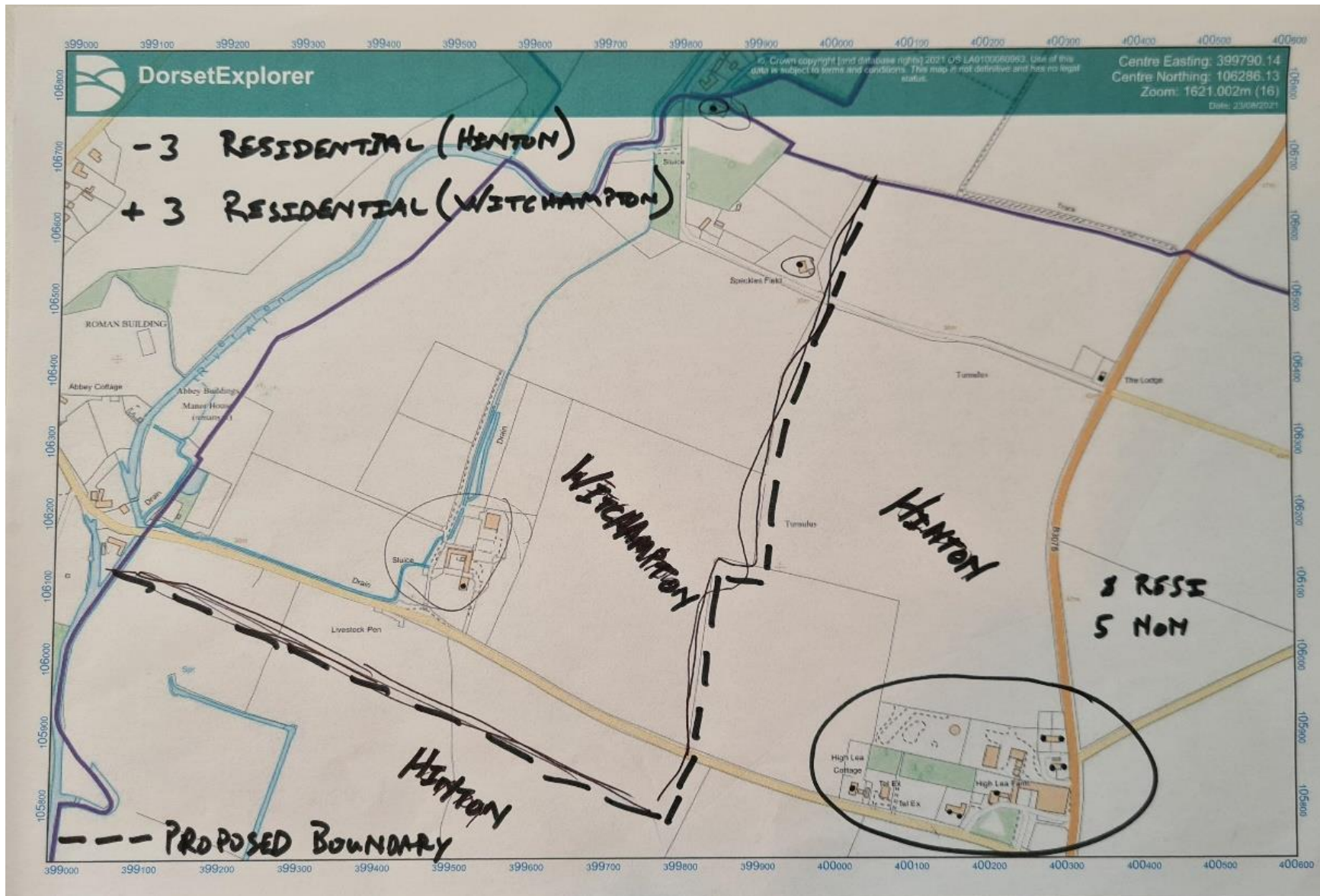
Net Gain/Loss	Ward/Parish
+7	Hinton
-7	Holt PC

Plan 5



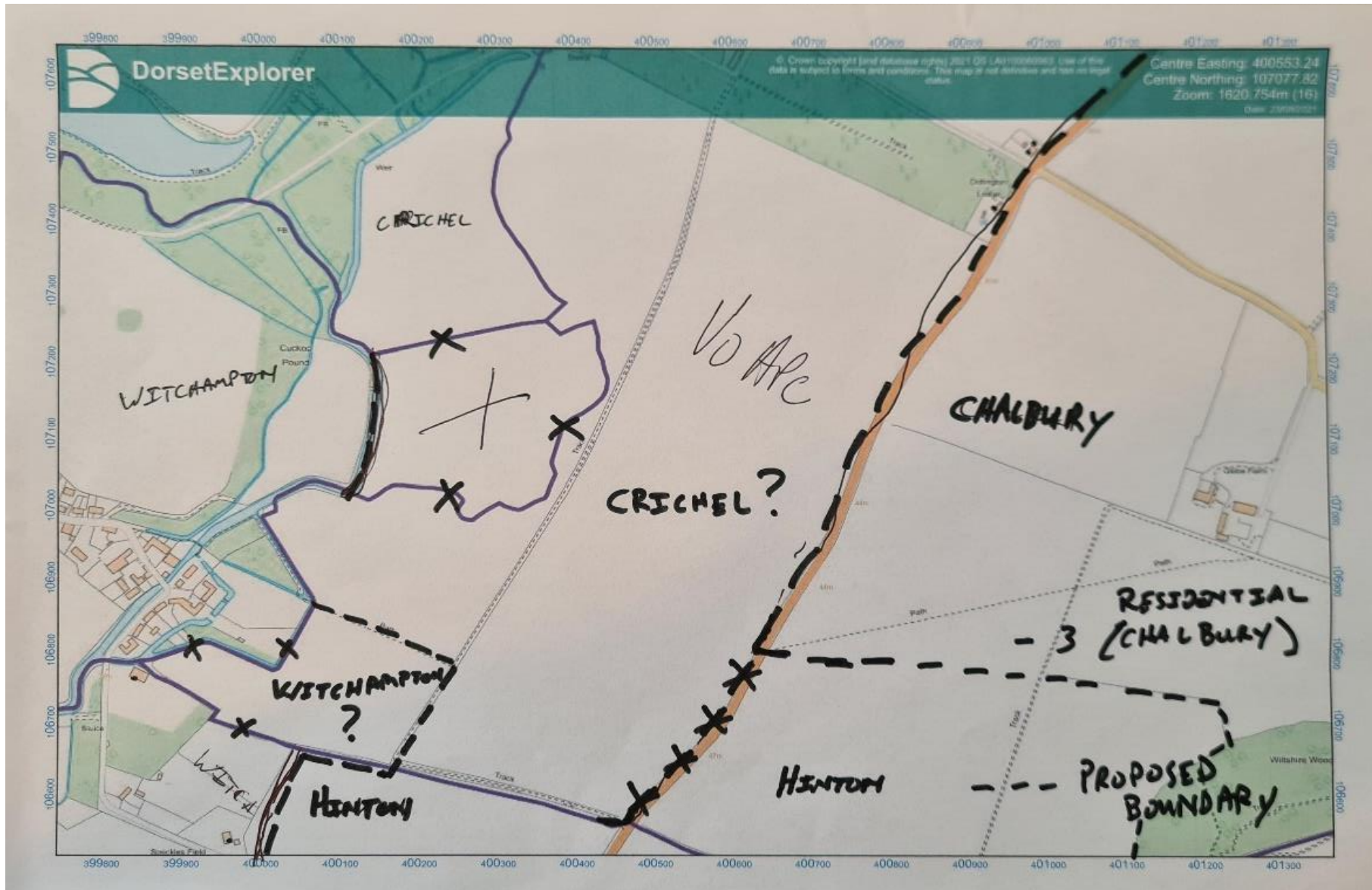
Net Gain/Loss	Ward/Parish
+1	Hinton
-1	Holt PC

Plan 6



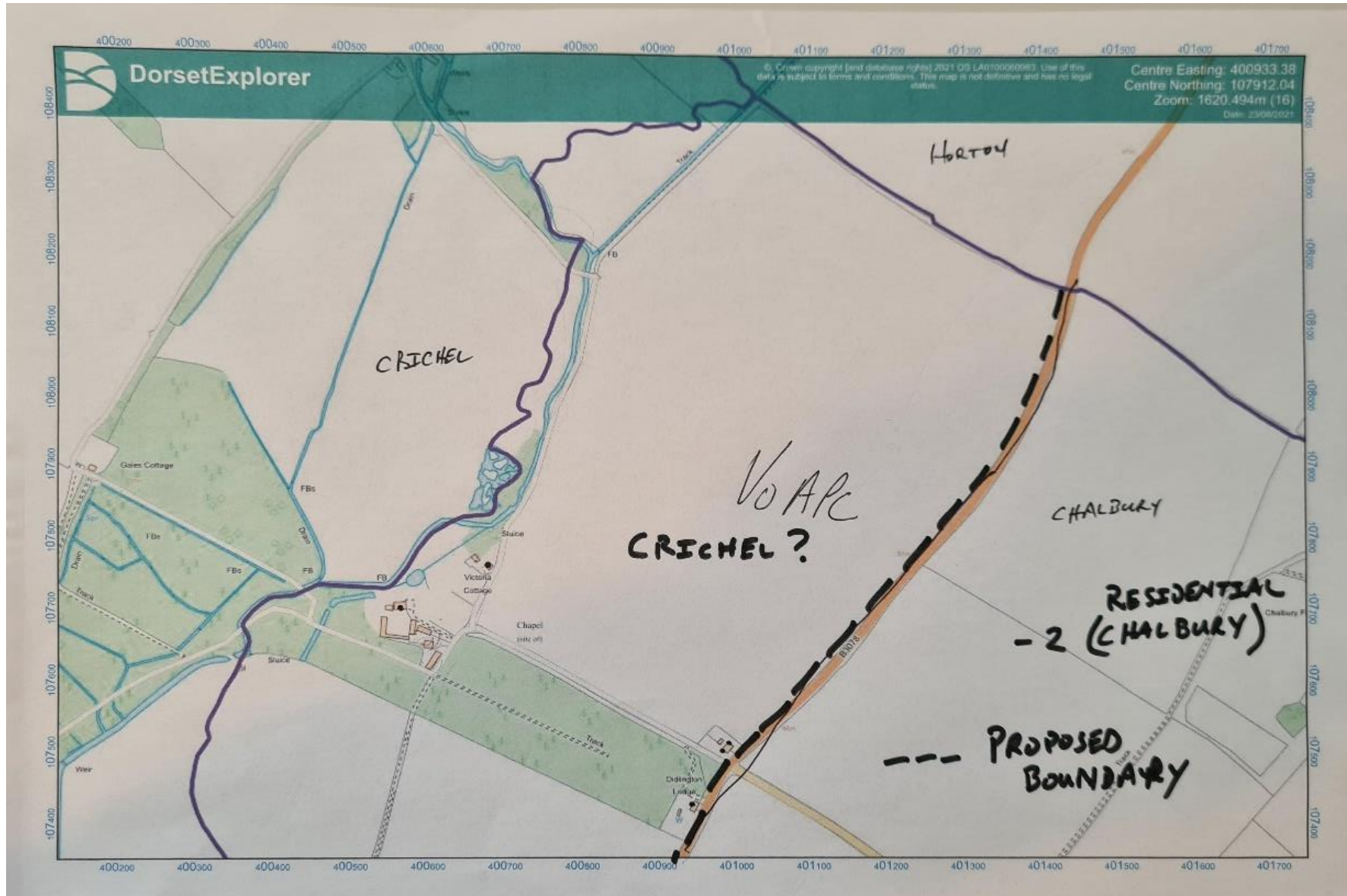
Net Gain/Loss	Ward/Parish
-3	Hinton
+3	Witchampton

Plan 7



Net Gain/Loss	Ward/Parish
+3	Crichel
-3	Chalbury PC

Plan 8



Net Gain/Loss	Ward/Parish
+2	Crichele
-2	Chalbury PC