







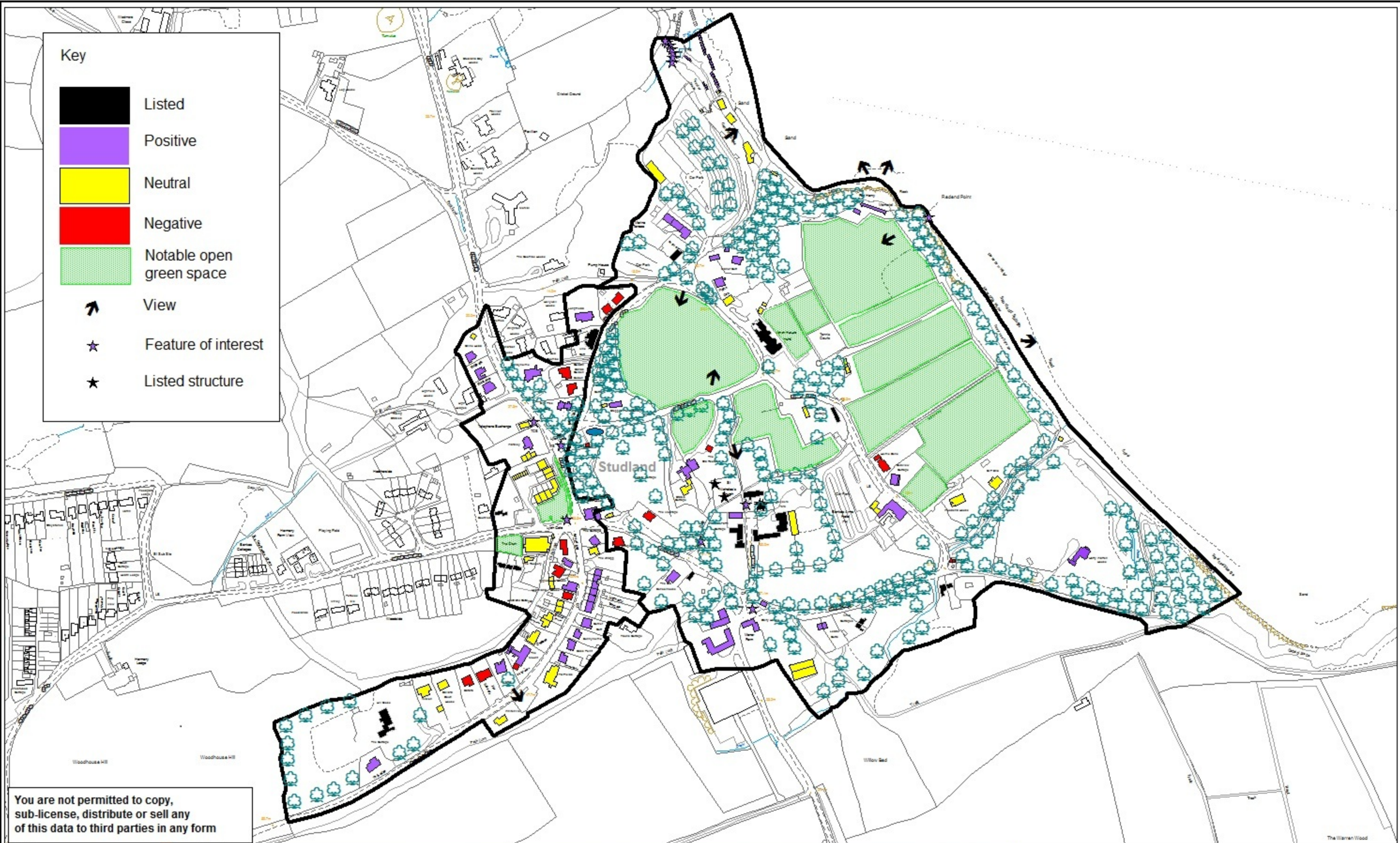


Key

-  Listed
-  Positive
-  Neutral
-  Negative
-  Notable open green space
-  View
-  Feature of interest
-  Listed structure



You are not permitted to copy, sub-license, distribute or sell any of this data to third parties in any form

Purbeck District Council



Thriving communities in balance with the natural environment

Map 3: Townscape Quality

For Identification Purposes Only



© Crown copyright and database rights 2011
Ordnance Survey LA100022058