





Location Plan:-



Legend:-

-  District Council Boundary
-  Main River
-  Non-Main River
-  Flood Warning Areas

Note: In the areas indicated the Environment Agency provide flood warnings, and residents of these areas can register for the Floodline Warnings Direct scheme by contacting the Environment Agency. See www.environment-agency.gov.uk

This map is reproduced from the Ordnance Survey material with the permission of Ordnance Survey on behalf of the Controller of Her Majesty's Stationery Office © Crown copyright. Unauthorised reproduction infringes Crown copyright and may lead to prosecution or civil proceedings. 100024307. 2008. © West Dorset District Council 2008.

Project:-
WEST DORSET DISTRICT COUNCIL STRATEGIC FLOOD RISK ASSESSMENT

FLOOD WARNING AREAS

West Dorset District Council
Stratton House
58/60 High Street West
Dorchester
Dorset
DT1 1UZ



Drawn By :- Valeria Medina	Revision 1	Drawing Scale :- 1:100,000	Drawing No. :- WB/WDSF/DRAWING - E
Checked By :- Andy Barnes	Status FINAL	Sheet No. :- 1	Date :- 29th August 2008
Approved By :- Murray Dale		Plot Scale :- 1:1 @ A1	Issuing Office :- Exeter

Rev.	By	Date	Description

The Flood Zones are from May 07 and users should consult with the Environment Agency for the latest Flood Zone information which is periodically updated. If users require detailed information they should telephone 08708 506 506 and ask for the local office.

www.halcrow.com
Ash House
Falcon Road
Sowton
Exeter
EX2 7LB

