



Existing dwellings on the lower slopes of Allington Hill      Medical centre      Dreadnought Trading Estate



View 9: View from the public footpath north of Higher Eype Road, looking east towards the existing settlement. Parts of the site to the south and southwest are concealed by topography.

Medical Centre      Powerstock Hills Landscape Character Area      Existing dwellings at Skilling visible on a local ridgeline      Field outside of site boundary



View 10: View from the public footpath south of Miles Cross looking east towards Bridport. Topography and vegetation provide a visual foil to many parts of the site, while the southwestern, western-most and northwestern parts are obscured from view.

NB: All views consist of one or more photographs taken with a Canon EOS 400 digital camera with the lens set to 50mm, forming a panorama. Copyright Savills (L&P) Ltd. No dimensions are to be scaled from this drawing. All dimensions to be checked on site. Area measurements for indicative purposes only.

**savills planning & regeneration**

Brunswick House, Brunswick Place  
Southampton, SO15 2AP  
t 02380 713900


savills.com/urbandesign

project	Vearse Farm, Bridport
client	Hallam Land Management
date	24 June 2010
drawn by	DL
checked by	RB

drawing	Photographic Views
job no.	Sheet 5 of 8
drawing no.	SNUD202945
rev	Figure 11
scale	NTS @A3



**savills**



View 11: View from West Road near Lodge Lane, looking southeast (not taken with camera lens set to 50mm). Vegetation and existing buildings restrict views into the wider site area. It is proposed to site dwellings by the road, similar to existing buildings.



View 12: View from West Road near Foundry Knapp, looking southeast. Topography and retained existing vegetation would assist in obscuring views towards new development.

NB: All views consist of one or more photographs taken with a Canon EOS 400 digital camera with the lens set to 50mm, forming a panorama. Copyright Savills (L&P) Ltd. No dimensions are to be scaled from this drawing. All dimensions to be checked on site. Area measurements for indicative purposes only.

**savills planning & regeneration**

Brunswick House, Brunswick Place  
Southampton, SO15 2AP  
t 02380 713900

[savills.com/urbandesign](http://savills.com/urbandesign)

project	Vearse Farm, Bridport
client	Hallam Land Management
date	24 June 2010
drawn by	DL
checked by	RB

drawing	Photographic Views
job no.	Sheet 6 of 8
drawing no.	SNUD202945
rev	Figure 12
scale	NTS @A3

