











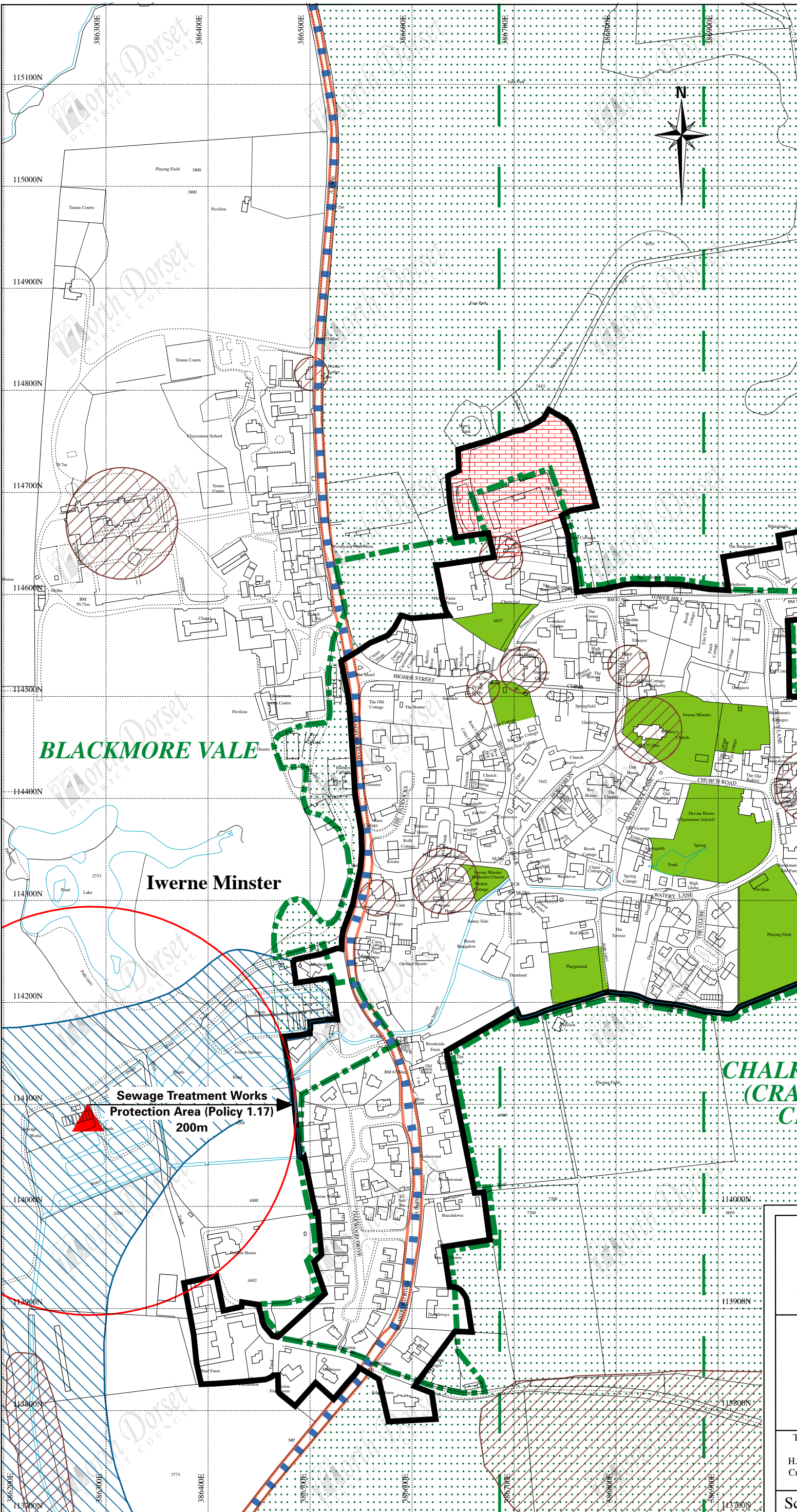


# IWERNE MINSTER

PROPOSALS MAP

INSET No.  
**22**

	Existing Distributor Route	Para.1.32
	Regular Frequency Bus Route	Para.1.32
	Settlement Boundary	1.7
	Important Open or Wooded Areas	1.9
	River Valley Area	1.12
	Conservation Area	1.24 - 27
	Sites of Archaeological Importance	1.28 - 30
	Area of Outstanding Natural Beauty	1.32
	Part Chalk Uplands Part Blackmore Vale Landscape Character Area	1.33
	Environmentally Sensitive Area	1.33□
	Housing : Committed Site	2.1



**BLACKMORE VALE**

**Iwerne Minster**

**CHALK UPLANDS  
(CRANBORNE  
CHASE)**


**Sewage Treatment Works  
Protection Area (Policy 1.17)  
200m**

**North Dorset**  
DISTRICT COUNCIL

Nordon, Salisbury Road, Blandford Forum, Dorset DT11 7LL  
● Telephone (01258) 454111 ● Fax (01258) 480179

## NORTH DORSET DISTRICT - WIDE LOCAL PLAN (1st Revision)

This map is reproduced from Ordnance Survey material with the permission of Ordnance Survey on behalf of The Controller of H.M.S.O. © Crown copyright. Unauthorised reproduction infringes Crown copyright and may lead to prosecution or civil proceedings.  
North Dorset District Council LA 078778.

Scale 

**Adopted: Jan. 2003**