




















<p>Key</p> <ul style="list-style-type: none">  Proposed residential uses (11.9ha, 440 dwellings @37dph)  Mixed use including local shops, co-located with primary school (including circa 20 residential dwellings) (0.93ha)  Primary school (2.1ha)  Proposed bus route  Potential pedestrian/cycle access connections (A-G) 	<ul style="list-style-type: none">  Main street employment allocation  Indicative access streets  Potential vehicle access to development (with allowance for foot/cycleways)  Proposed strategic buffer planting  Outdoor sports (a) Sports pitch (b) Kickabout area 	<ul style="list-style-type: none">  Linear Park and Wildlife Corridor - allowing transition to wider landscape (potential for informal, formal recreation SANGS and other green infrastructure uses)  Existing Vegetation  Existing hedgerows  Contours at 1m intervals 	<ul style="list-style-type: none">  Proposed foot/cycleways (including diversions where logical)  Existing public rights of way (including diversions where logical)  Gas pipeline safeguarding corridor  Possible locations of surface water attenuation areas  Policy EA6 Public open space and formal sports provision
---	--	---	--

FIGURE 4.7B
Alternatives Considered 2012
 DRWG No: P.0577_16-1 REV: _
 Date: 26 /07/2012
 Scale: NTS @ A3