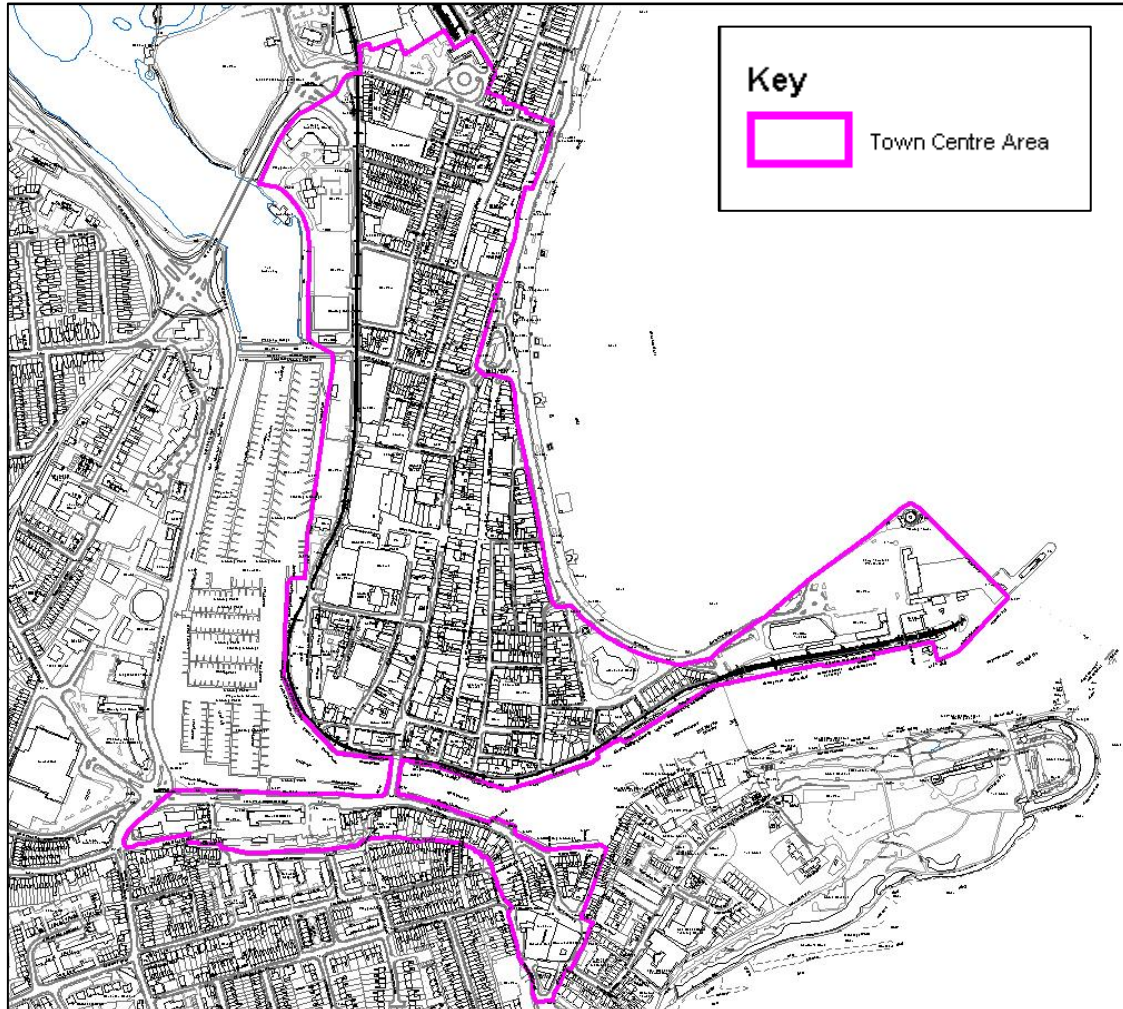


West Dorset, Weymouth and Portland Local Plan ECON4 Town Centre Area, Weymouth



© Crown Copyright and database right (2012). Ordnance Survey Licence number 100024307

© West Dorset District Council 2012

© Crown Copyright and database right (2012). Ordnance Survey Licence number 100019690

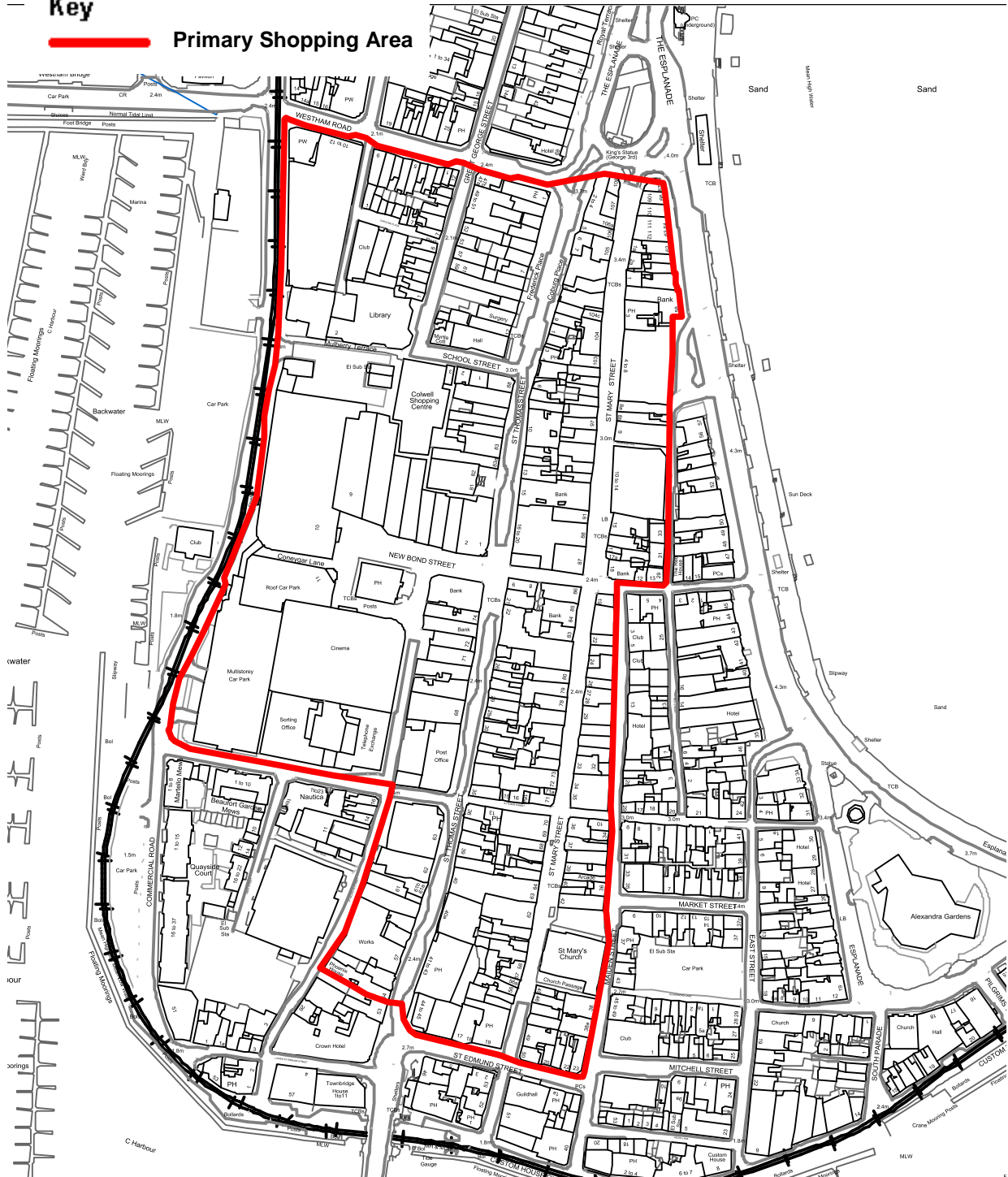
© Weymouth and Portland Borough Council 2012

Land needed for strategic landscaping and infrastructure such as new roads and drainage associated with development may take place outside the boundaries identified.

West Dorset, Weymouth and Portland Local Plan ECON4 Primary Shopping Area, Weymouth

Key

 Primary Shopping Area



© Crown Copyright and database right (2012). Ordnance Survey Licence number 100024307

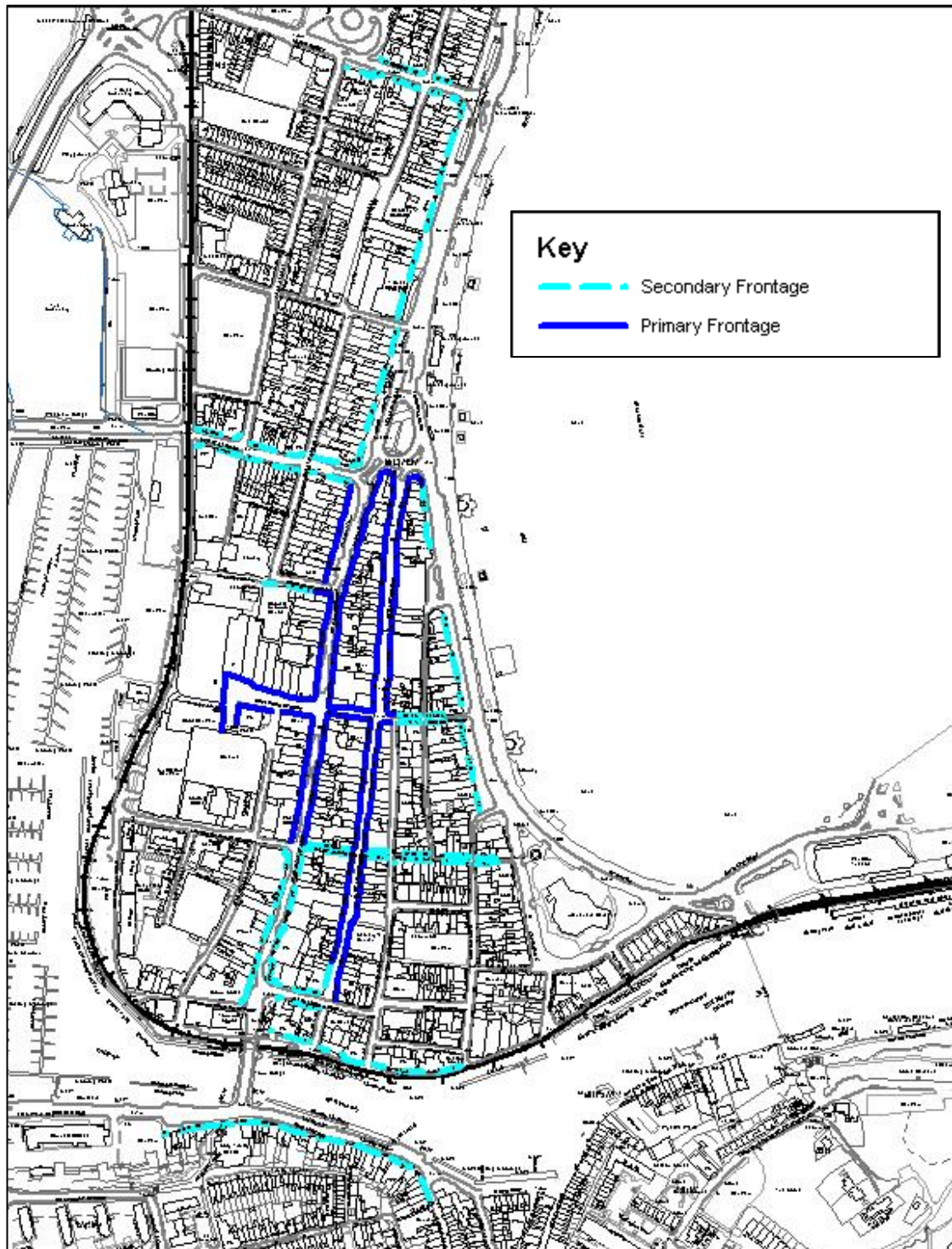
© West Dorset District Council 2012

© Crown Copyright and database right (2012). Ordnance Survey Licence number 100019690

© Weymouth and Portland Borough Council 2012

Land needed for strategic landscaping and infrastructure such as new roads and drainage associated with development may take place outside the boundaries identified.

West Dorset, Weymouth and Portland Local Plan ECON4 Primary and Secondary Frontages, Weymouth



© Crown Copyright and database right (2012). Ordnance Survey Licence number 100024307

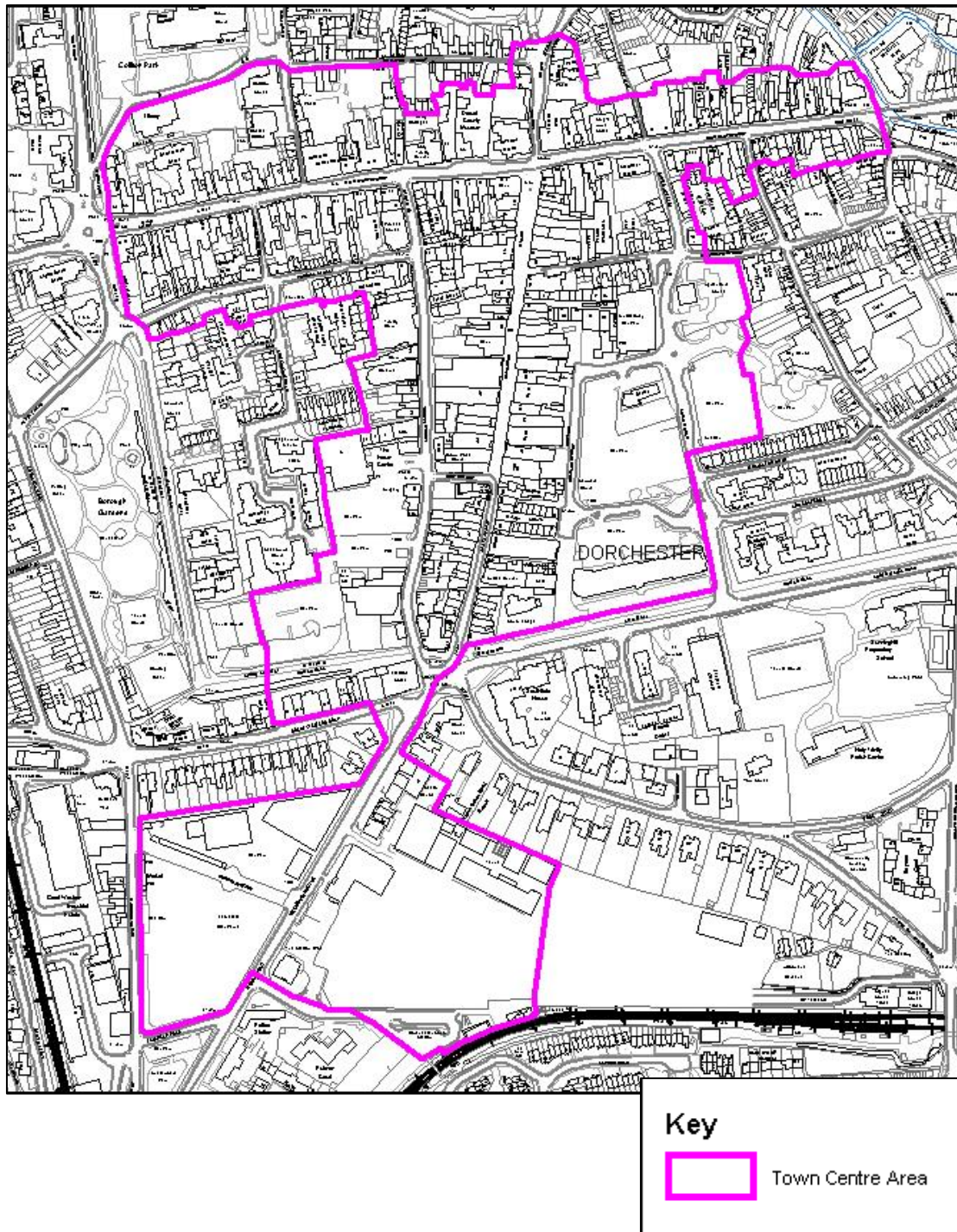
© West Dorset District Council 2012

© Crown Copyright and database right (2012). Ordnance Survey Licence number 100019690

© Weymouth and Portland Borough Council 2012

Land needed for strategic landscaping and infrastructure such as new roads and drainage associated with development may take place outside the boundaries identified.

West Dorset, Weymouth and Portland Local Plan ECON4 Town Centre Area, Dorchester





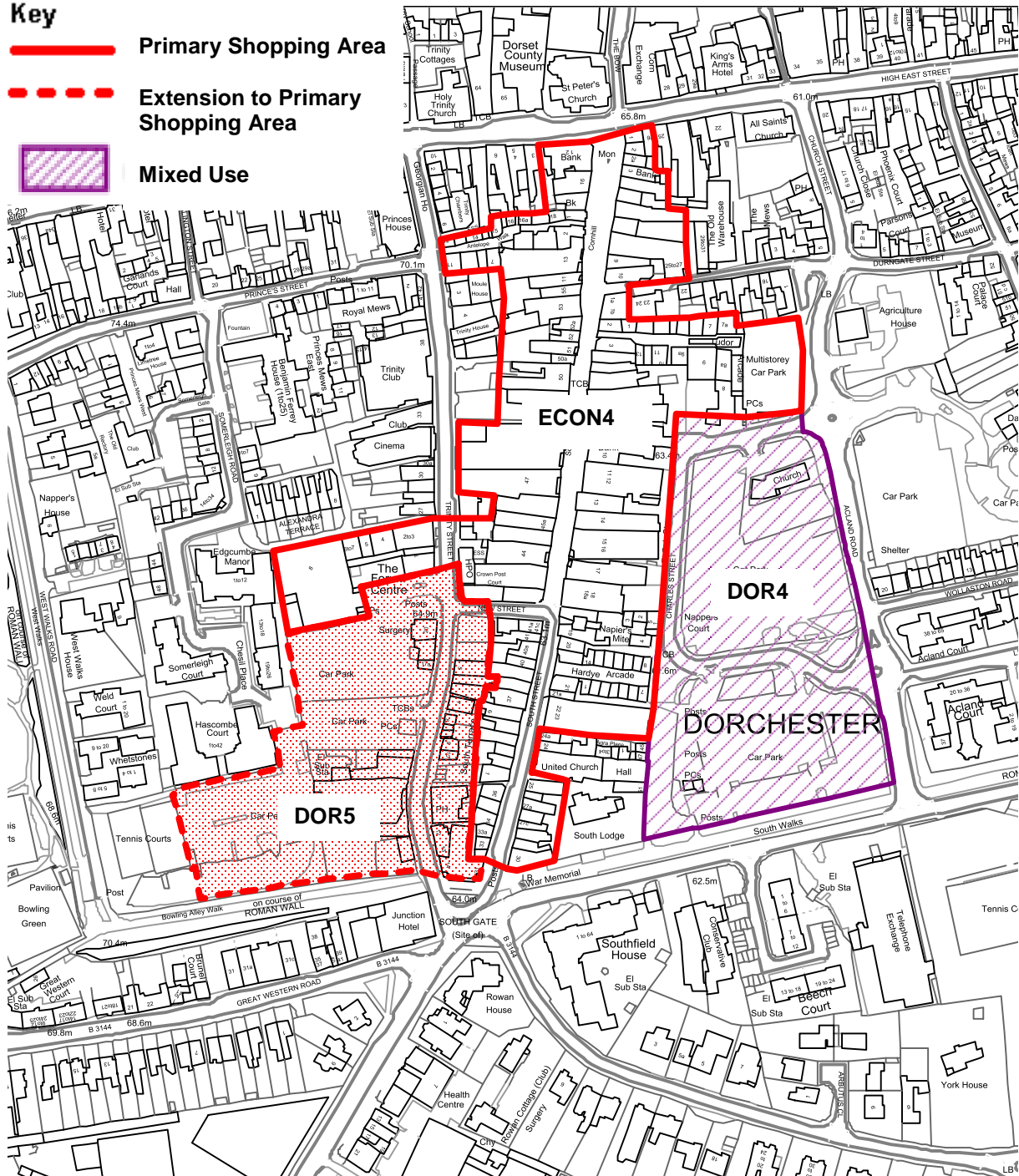
© Crown Copyright and database right (2012). Ordnance Survey Licence number 100024307
© West Dorset District Council 2012
© Crown Copyright and database right (2012). Ordnance Survey Licence number 100019690
© Weymouth and Portland Borough Council 2012

Land needed for strategic landscaping and infrastructure such as new roads and drainage associated with development may take place outside the boundaries identified.

West Dorset, Weymouth and Portland Local Plan
ECON4 Primary Shopping Area, Dorchester
DOR4 Charles Street, Dorchester
DOR5 Future Town Centre Expansion, Dorchester

Key


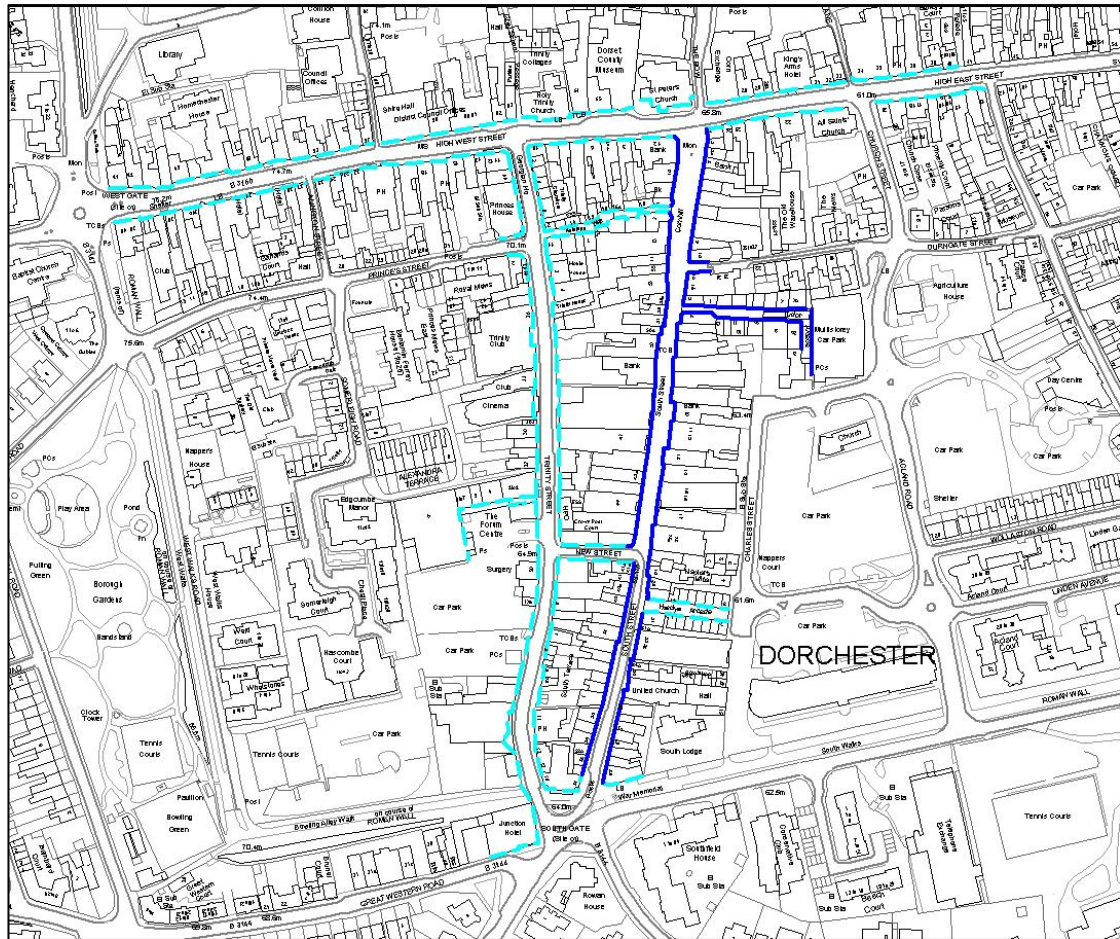
-  Primary Shopping Area
-  Extension to Primary Shopping Area
-  Mixed Use



© Crown Copyright and database right (2012). Ordnance Survey Licence number 100024307
 © West Dorset District Council 2012
 © Crown Copyright and database right (2012). Ordnance Survey Licence number 100019690
 © Weymouth and Portland Borough Council 2012

Land needed for strategic landscaping and infrastructure such as new roads and drainage associated with development may take place outside the boundaries identified.

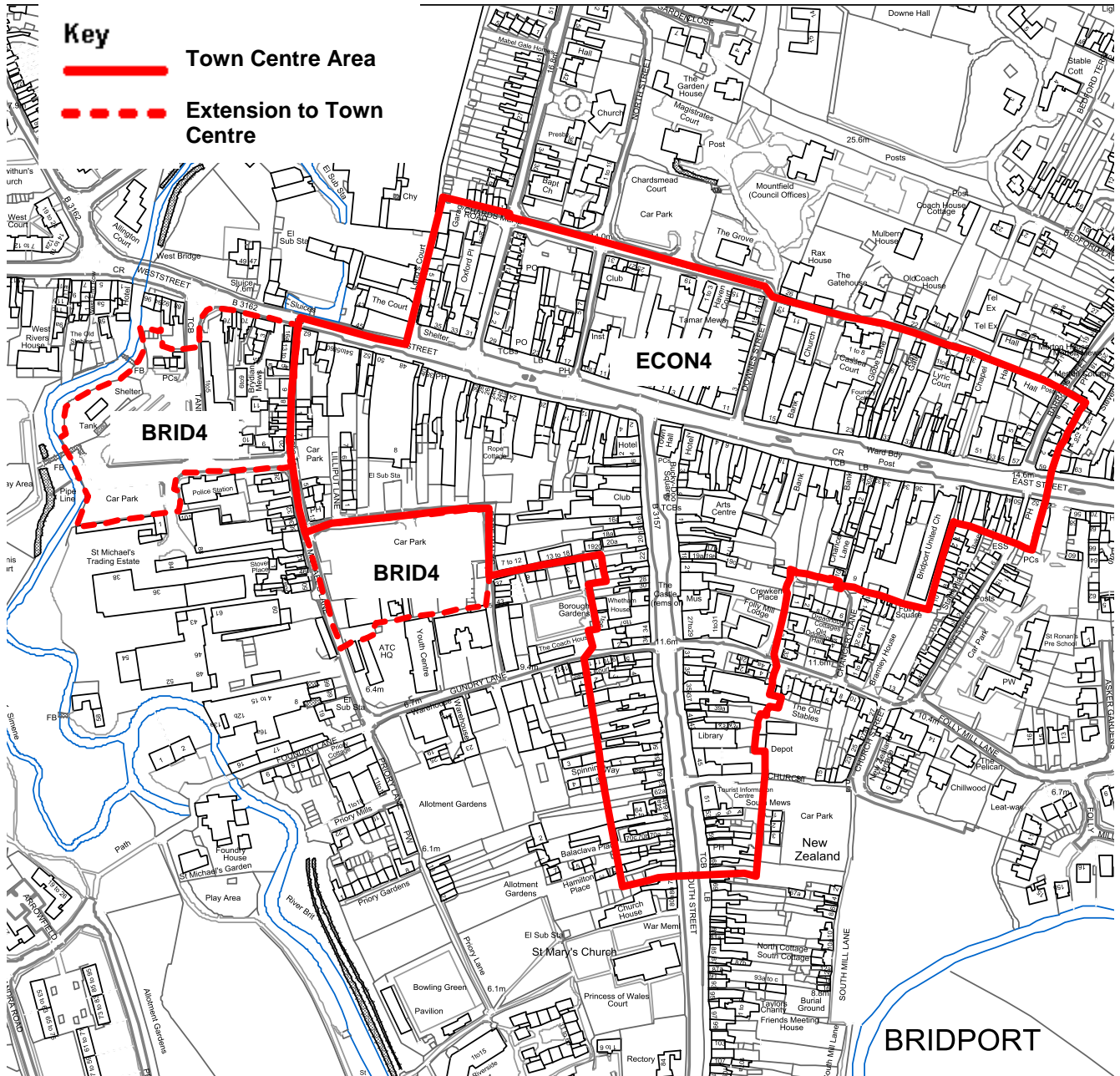
West Dorset, Weymouth and Portland Local Plan ECON4 Primary and Secondary Frontages, Dorchester



© Crown Copyright and database right (2012). Ordnance Survey Licence number 100024307
© West Dorset District Council 2012
© Crown Copyright and database right (2012). Ordnance Survey Licence number 100019690
© Weymouth and Portland Borough Council 2012

Land needed for strategic landscaping and infrastructure such as new roads and drainage associated with development may take place outside the boundaries identified.


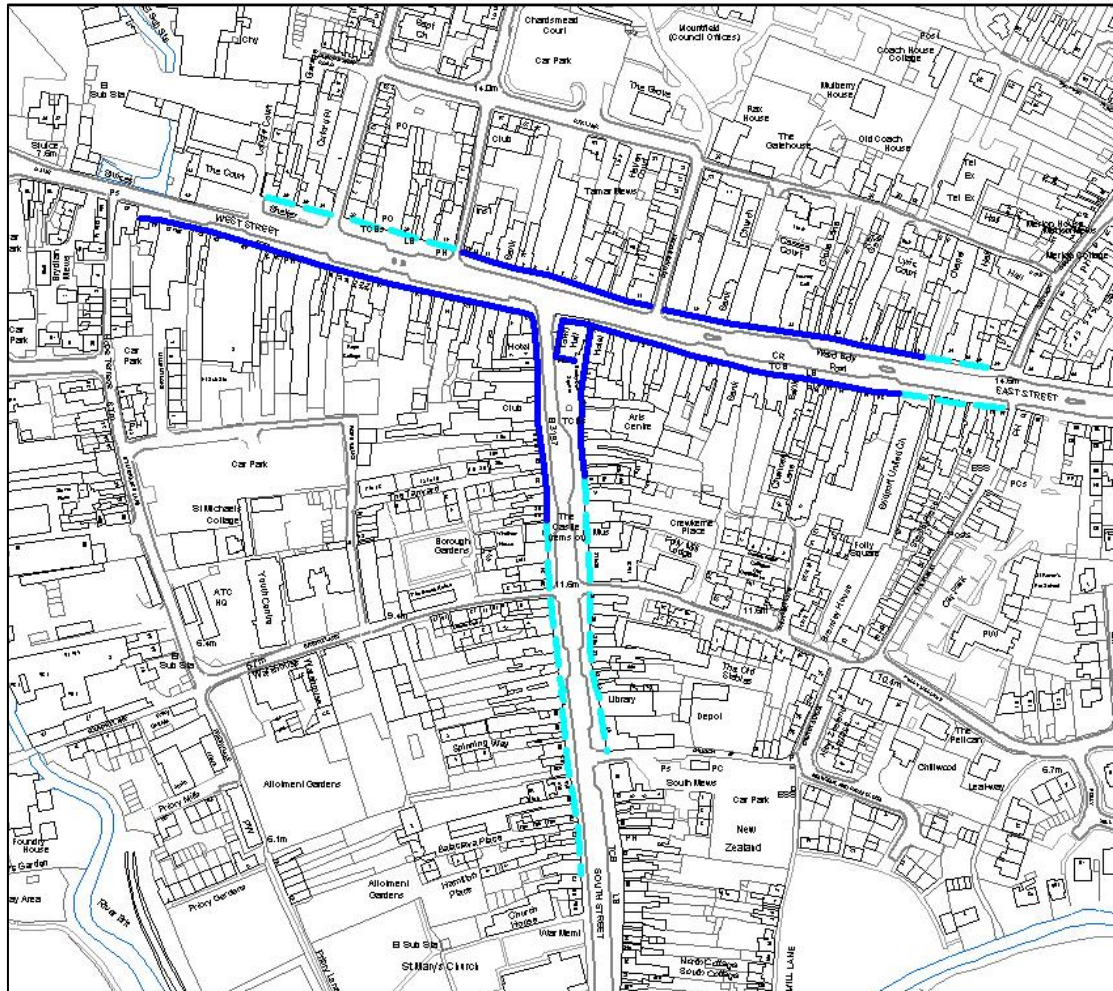
**West Dorset, Weymouth and Portland Local Plan
 ECON4 Town Centre Area, Bridport
 BRID4 Future Town Centre Expansion, Bridport**



© Crown Copyright and database right (2012). Ordnance Survey Licence number 100024307
 © West Dorset District Council 2012
 © Crown Copyright and database right (2012). Ordnance Survey Licence number 100019690
 © Weymouth and Portland Borough Council 2012

Land needed for strategic landscaping and infrastructure such as new roads and drainage associated with development may take place outside the boundaries identified.

West Dorset, Weymouth and Portland Local Plan ECON4 Primary and Secondary Frontages, Bridport



© Crown Copyright and database right (2012). Ordnance Survey Licence number 100024307
 © West Dorset District Council 2012
 © Crown Copyright and database right (2012). Ordnance Survey Licence number 100019690
 © Weymouth and Portland Borough Council 2012

Land needed for strategic landscaping and infrastructure such as new roads and drainage associated with development may take place outside the boundaries identified.

West Dorset, Weymouth and Portland Local Plan ECON4 Town Centre Area, Lyme Regis



© Crown Copyright and database right (2012). Ordnance Survey Licence number 100024307

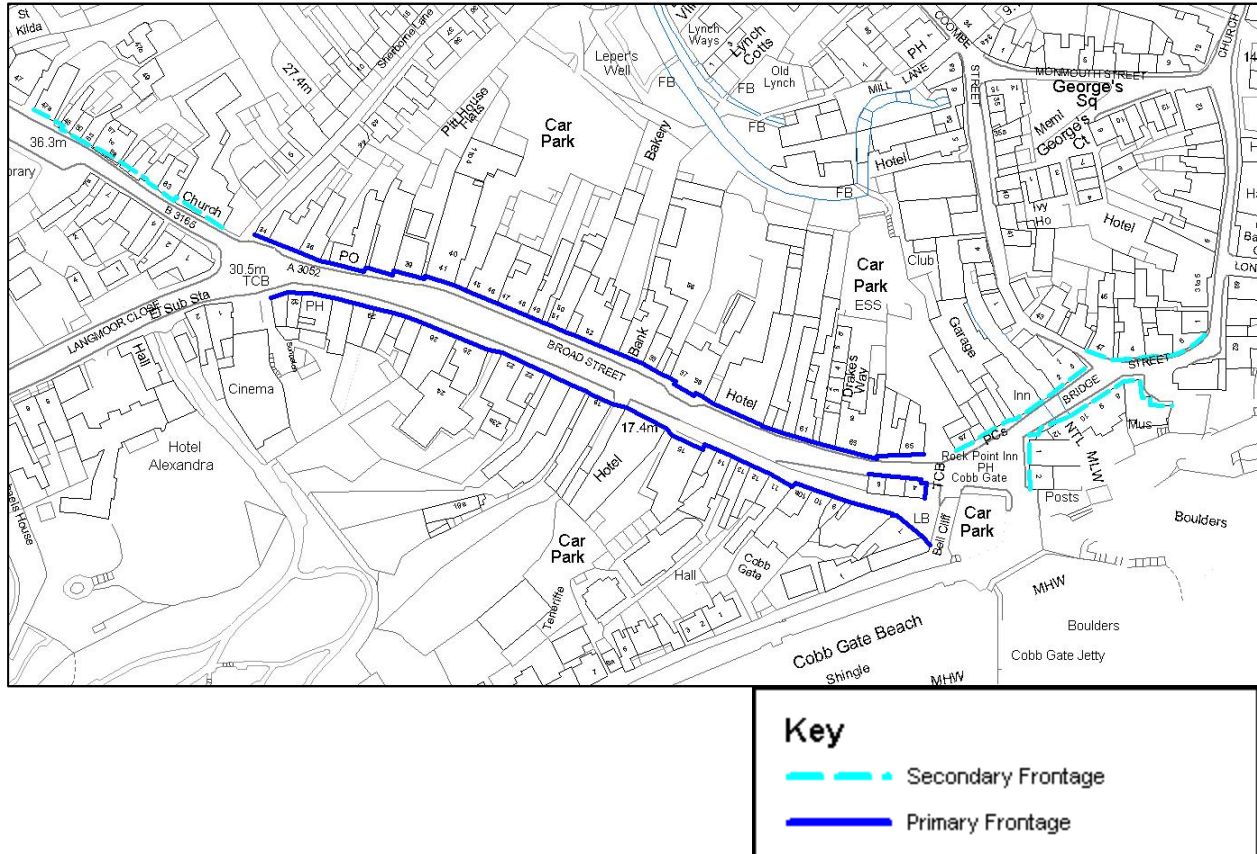
© West Dorset District Council 2012

© Crown Copyright and database right (2012). Ordnance Survey Licence number 100019690

© Weymouth and Portland Borough Council 2012

Land needed for strategic landscaping and infrastructure such as new roads and drainage associated with development may take place outside the boundaries identified.

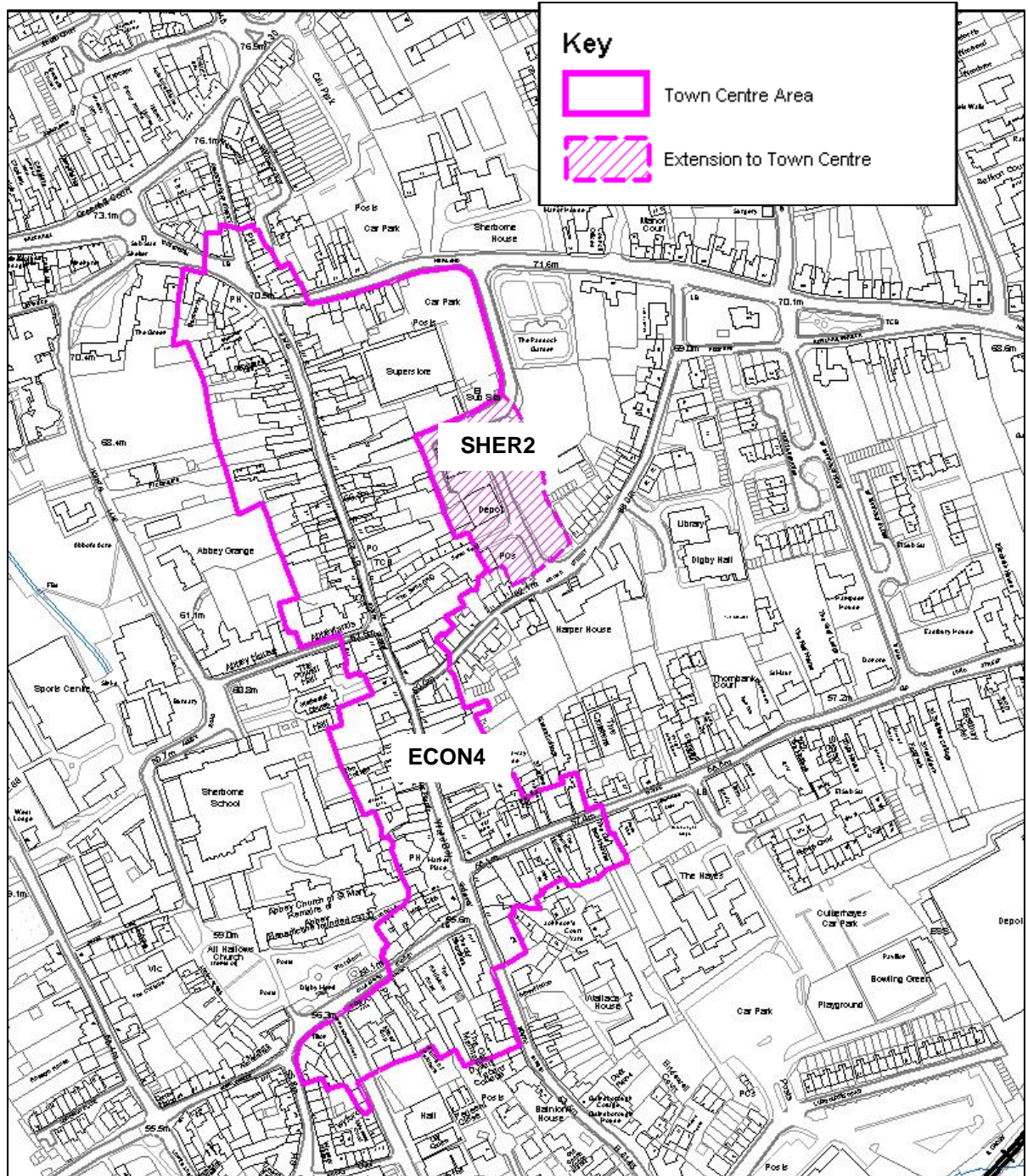
West Dorset, Weymouth and Portland Local Plan ECON4 Primary and Secondary Frontages, Lyme Regis



© Crown Copyright and database right (2012). Ordnance Survey Licence number 100024307
 © West Dorset District Council 2012
 © Crown Copyright and database right (2012). Ordnance Survey Licence number 100019690
 © Weymouth and Portland Borough Council 2012

Land needed for strategic landscaping and infrastructure such as new roads and drainage associated with development may take place outside the boundaries identified.

**West Dorset, Weymouth and Portland Local Plan
 ECON4 Town Centre Area, Sherborne
 SHER2 Future Town Centre Expansion, Sherborne**



© Crown Copyright and database right (2012). Ordnance Survey Licence number 100024307
 © West Dorset District Council 2012
 © Crown Copyright and database right (2012). Ordnance Survey Licence number 100019690
 © Weymouth and Portland Borough Council 2012

Land needed for strategic landscaping and infrastructure such as new roads and drainage associated with development may take place outside the boundaries identified.

