



Wildlife and Countryside Act 1981

**Dorset Council
County of Dorset Definitive Map and Statement of Rights of Way**

**Dorset Council (Parts of Bridleway 10 and Footpath 15, Iwerne Courtney (Shroton))
Definitive Map and Statement Modification Order 2024**

This Order is made by Dorset Council under section 53(2)(b) of the Wildlife and Countryside Act 1981 ("the Act") because it appears to that authority that the County of Dorset Definitive Map and Statement require modification in consequence of the occurrence of an event specified in section 53(3)(c)(i) namely, that a right of way which is not shown in the map and statement subsists or is reasonably alleged to subsist over land in the area to which the map relates and section 53(3)(c)(iii) namely, that there is no public right of way over land shown in the map and statement as highway of any description or that any other particulars contained in the map and statement require modification.

The authority has consulted with every local authority whose area includes the land to which the Order relates. Dorset Council hereby order that:

1. For the purposes of this Order the relevant date is 13 December 2023.
2. The County of Dorset Definitive Map and Statement shall be modified as described in Part I and Part II of the Schedule and shown on the maps attached to the Order.
3. This Order shall take effect on the date it is confirmed and may be cited as the "Dorset Council (Parts of Bridleway 10 and Footpath 15, Iwerne Courtney (Shroton)) Definitive Map and Statement Modification Order 2023".

Dated this 02 day of February 2024

THE COMMON SEAL OF
DORSET COUNCIL
was fixed in the presence of:-



Authorised Signatory

SCHEDULE

(The points specified relate to the maps attached to the Order and their positions are identified by national grid references)

Part I

Modification of definitive map Description of way/path to be deleted

Part of Bridleway 10, Iwerne Courtney:

- A – B The whole width of the bridleway from its junction with Fairfield Road (C138) at point A (ST 85921254), south west across a grass surfaced field to rejoin the unaffected part of Bridleway 10 at the track at point B (ST 85851239). (No recorded width).

Part of Footpath 15, Iwerne Courtney:

- A – B The whole width of the footpath from the unaffected part of Footpath 15, north west of 8 Old Mill Cottages at point A (ST 85881281), south east then generally south, passing through a number of properties and gardens along The Laurels and General Wolfe Close to point B (ST 85891268). (No recorded width).

Description of way/path to be added

Part of Bridleway 10, Iwerne Courtney:

- C – B From its junction with Footpath 13 at its junction with Fairfield Road (C138) at point C (ST 85901256), south south west across a grass surfaced field and a crushed stone/chalk surfaced track to rejoin the unaffected part of Bridleway 10 at the track at point B (ST 85851239). Width: 3 metres. Limitation: Field gate at point C (ST 85901256).

Part of Footpath 15, Iwerne Courtney:

- A – D – C From the unaffected part of Footpath 15, north west of 8 Old Mill Cottages at point A (ST 85881281), south along a grass surfaced path (via point D (ST 85881278)) to its junction with Fairfield Road (C138) at point C (ST 85881265). Width: 2.5 metres, except for 2.2 metres at point D (ST 85881278).

Part II

Modification of definitive statement Variation of particulars of way/path

Bridleway 10, Iwerne Courtney:

Delete:

From: 859125 To: 858106

County road west of school southwards to Hanford parish boundary.

Add:

From: ST 85901256 To: ST 858106

From its junction with Footpath 13 at its junction with Fairfield Road (C138), south south west across a grass surfaced field and a crushed stone/chalk surfaced track to ST 85851239 and continuing southwards to Hanford parish boundary. Width: 3 metres between ST 85901256 and ST 85851239. Limitation: Field gate at ST 85901256.

Footpath 15, Iwerne Courtney:

Delete:

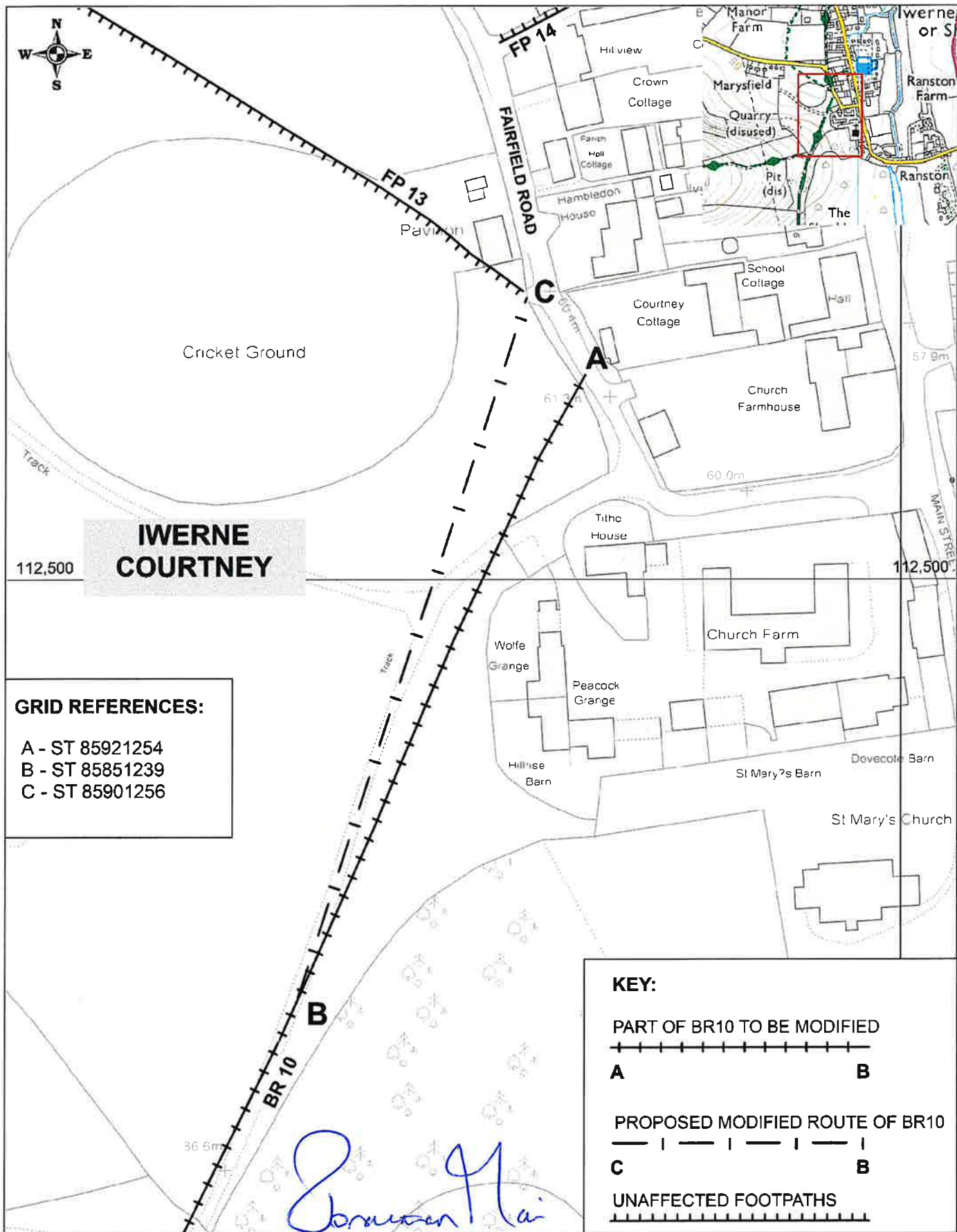
From: 859129 To: 858126

(Swallows Lane) The Cross, Iwerne Courtney south south west to 85881285 then running in a westerly direction for about 8 yards and then in a southerly direction for about 40 yards and then in an easterly direction for about 8 yards to 85881282 and continuing south to New Field Lane. Width between 85881285 and 85881282 is 5 feet minimum.

Add:


From: ST 859129 To: ST 85881265

(Swallows Lane) The Cross, Iwerne Courtney south south west to ST 85881285 then running in a westerly direction for about 8 yards and then in a southerly direction for about 40 yards and then in an easterly direction for about 8 yards to ST 85881282 and continuing south to the north west of 8 Old Mill Cottages at ST 85881281, and south along a grass surfaced path (via ST 85881278) to its junction with Fairfield Road (C138). Width: between ST 85881285 and ST 85881282 is 5 feet minimum, 2.5 metres between ST 85881281 and ST 85881265 (except for 2.2 metres at ST 85881278).

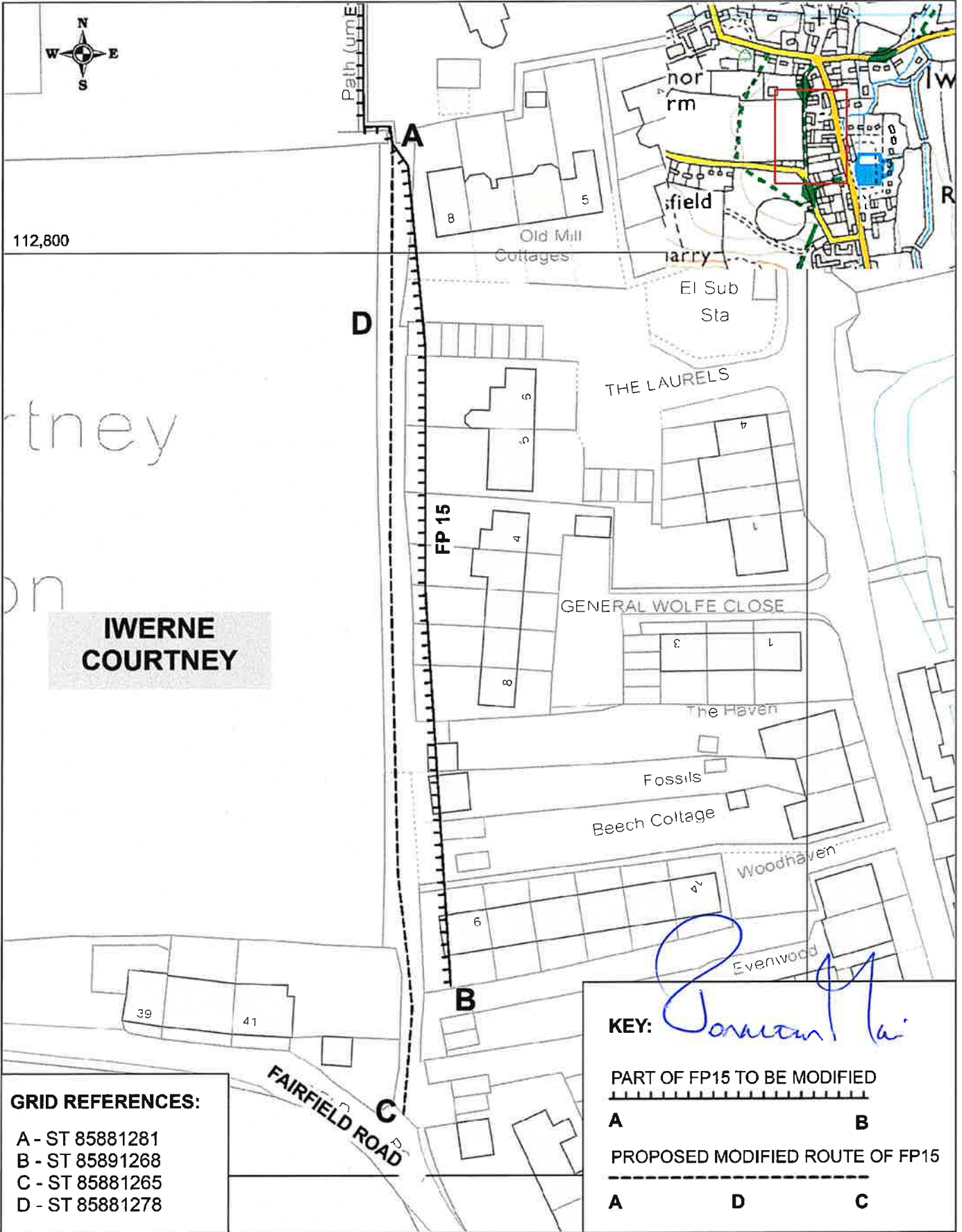


DORSET COUNCIL (PARTS OF BRIDLEWAY 10 AND FOOTPATH 15, IWERNE COURTNEY (SHROTON)) DEFINITIVE MAP AND STATEMENT MODIFICATION ORDER 2023

Ref: T438/23/1
Date: 10/11/2023
Drawn by: KJD
Scale: 1:1200
Cent X: 385,898
Cent Y: 112,490



© Crown copyright and database rights 2023
 OS 0100060963. Aerial Photography ©
 UK Perspectives 2002 & © Getmapping 2005, 2009
 & 2014, © Getmapping Plc and Bluesky International
 Limited (2017 onwards)



IWERNE COURTNEY

GRID REFERENCES:
 A - ST 85881281
 B - ST 85891268
 C - ST 85881265
 D - ST 85881278

KEY: *Sonnet*

PART OF FP15 TO BE MODIFIED
 A B

PROPOSED MODIFIED ROUTE OF FP15
 A D C

DORSET COUNCIL (PARTS OF BRIDLEWAY 10 AND FOOTPATH 15, IWERNE COURTNEY (SHROTON)) DEFINITIVE MAP AND STATEMENT MODIFICATION ORDER 2023

Ref: T438/23/2
Date: 10/11/2023
Drawn by: KJD
Scale: 1:800
Cent X: 385,897
Cent Y: 112,741

© Crown copyright and database rights 2023
 OS 0100060963. Aerial Photography ©
 UKPerspectives 2002 & © Getmapping 2005, 2009
 & 2014, © Getmapping Plc and Bluesky International
 Limited (2017 onwards)

